

Khmelnytskyi region

INVESTMENT PASSPORT

GENERAL INFORMATION



**TOTAL AREA
OF THE TERRITORY**

3.4%
OF THE
TERRITORY
OF UKRAINE

20.6 thous. km²

POPULATION



1.23 mil. people (58%^{urban} population)

LARGEST CITIES



Regional center — Khmelnytskyi **274 thous. people**
Kamianets-Podilskyi **100 thous. people**

CLIMATE



TEMPERATE CONTINENTAL


PERSONNEL POTENTIAL

ECONOMICALLY
ACTIVE
POPULATION



549
thous. people

AGE STRUCTURE:



UP TO 15 YEARS OLD

16.6 %



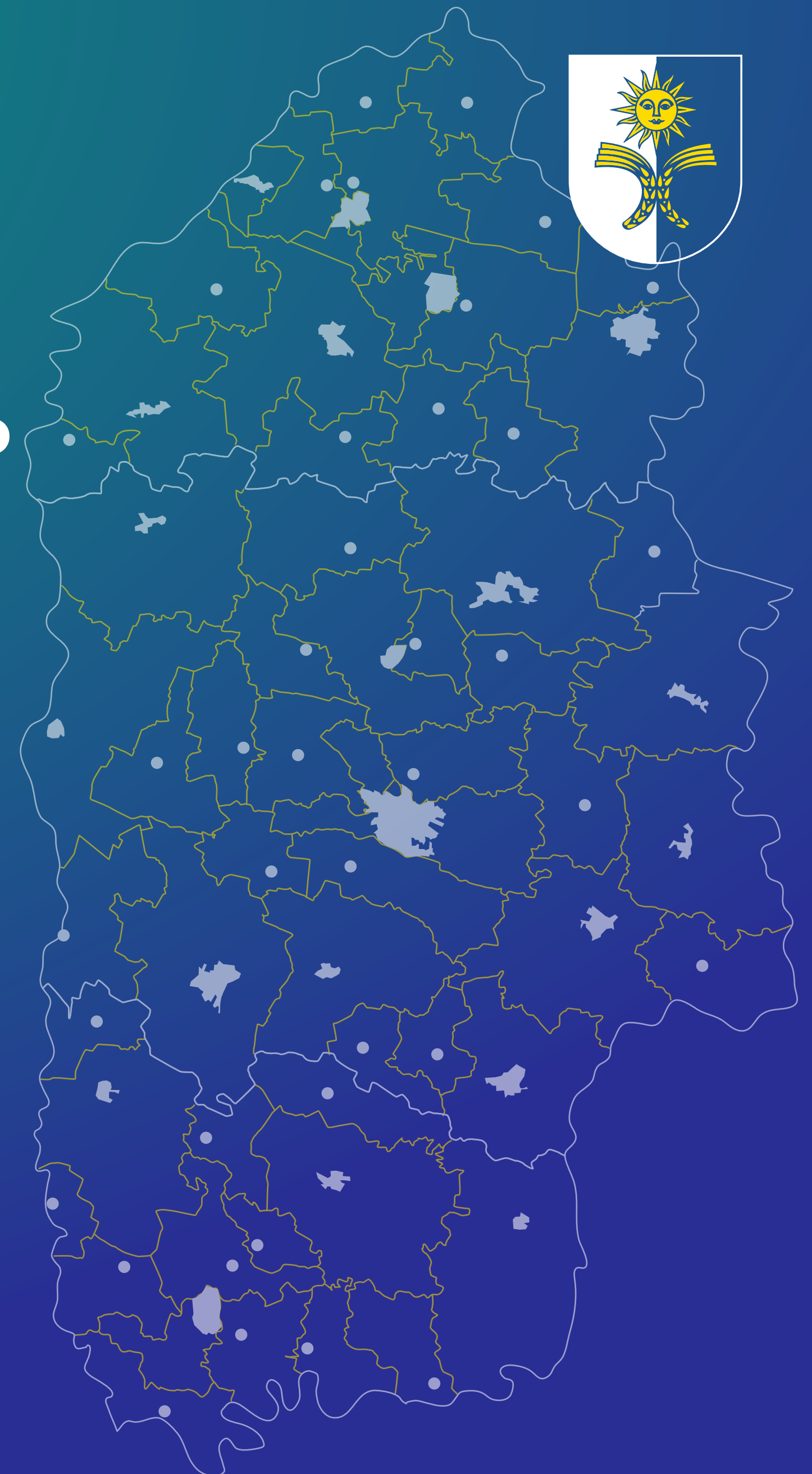
16-59 YEARS OLD

58.7 %



FROM 60 YEARS OLD

24.7%



EDUCATION POTENTIAL



20

professional higher
education institutions

13

higher education
institutions

39 600

students



26

vocational educational
institutions

9 900

students

THE NATIONAL ACADEMY OF THE STATE BORDER GUARD SERVICE OF UKRAINE NAMED AFTER BOHDAN KHMELNITSKYI



The only higher military educational institution in Ukraine that prepares personnel for the border department.

Active integration into the international military educational community.


Since 2019 – an associate member of the network of law enforcement educational institutions of the European Union.



DEVELOPED TRANSPORT NETWORK



**RAILWAY
NETWORK**



738 km

**FREIGHT AND
PASSENGER
TRANSPORTATION**



**over 50
stations**

**Length of highways:
7192.9 km**

**State highway M-12 Stryi – Ternopil –
Kropyvnytskyi – Znamianka (modern
name: M-30 Stryi – Uman – Dnipro –
Izvaryne)**



**KHMELNITSKYI IS AN IMPORTANT
RAILWAY JUNCTION AND HAS A
CONNECTION WITH THE EUROPEAN
RAILWAY NETWORK**

HIGHWAYS



EUROPEAN ROUTES

E40

Dunkirk
Brussel
Dresden
Legnica
Krakow
Lviv Kyiv
Kharkiv
Volgograd

E50

Brest
Paris Nuremberg
Prague
Uzhgorod
Ternopil
Khmelnyskyi
Kropyvnytskyi
Dnipro Donetsk
Rostov-on-Don
Makhachkala

E85

Klaipėda
Kaunas
Vilnius
Lida
Slonim
Kobrin
Dubno
Ternopil
Chernivtsi Siret
Suceava
Bucharest
Kastanies
Alexandroupolis

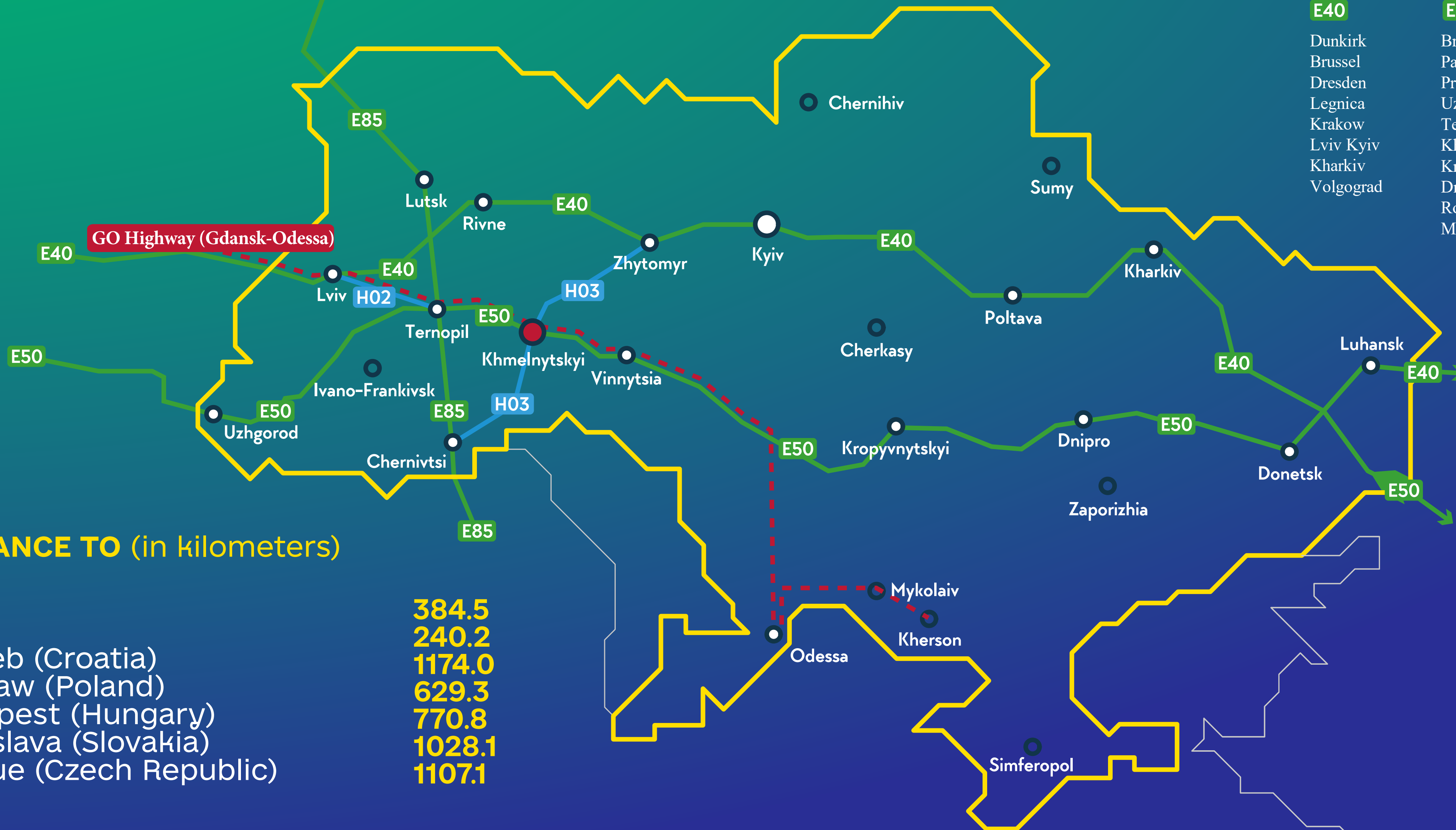
UKRAINE ROUTES

H02

Lviv
Ternopil

H03

Zhytomyr
Chernivtsi



DISTANCE TO (in kilometers)

Kyiv	384.5
Lviv	240.2
Zagreb (Croatia)	1174.0
Warsaw (Poland)	629.3
Budapest (Hungary)	770.8
Bratislava (Slovakia)	1028.1
Prague (Czech Republic)	1107.1

REGIONAL ECONOMY



2021

119 876 mil. UAH
(2 915 mil. USD)
GROSS REGIONAL PRODUCT

2.2 %
SHARE OF GROSS
REGIONAL PRODUCT
IN THE TOTAL

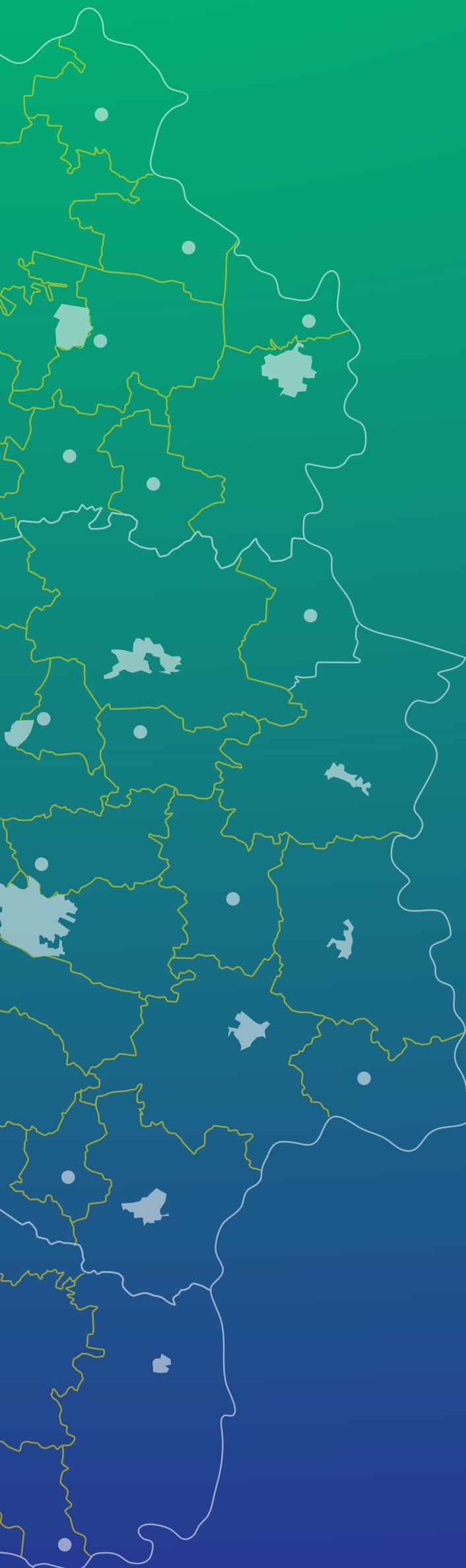
2024

19 852 UAH
(481 USD)
AVERAGE SALARY

January-September 2024

102.2 %
INDUSTRIAL
PRODUCTION
INDEX

107.7 %
AGRICULTURAL
PRODUCTION
INDEX



FOREIGN INVESTMENTS



2023

AMOUNT OF FOREIGN
DIRECT INVESTMENTS

1122.5 mil.

USD

WITH FOREIGN
INVESTMENTS

136

enterprises

32 INVESTOR COUNTRIES

(Main investors: Cyprus, France, Poland, the United Kingdom of Great Britain and Northern Ireland, Germany, Israel, the British Virgin Islands, the Netherlands)

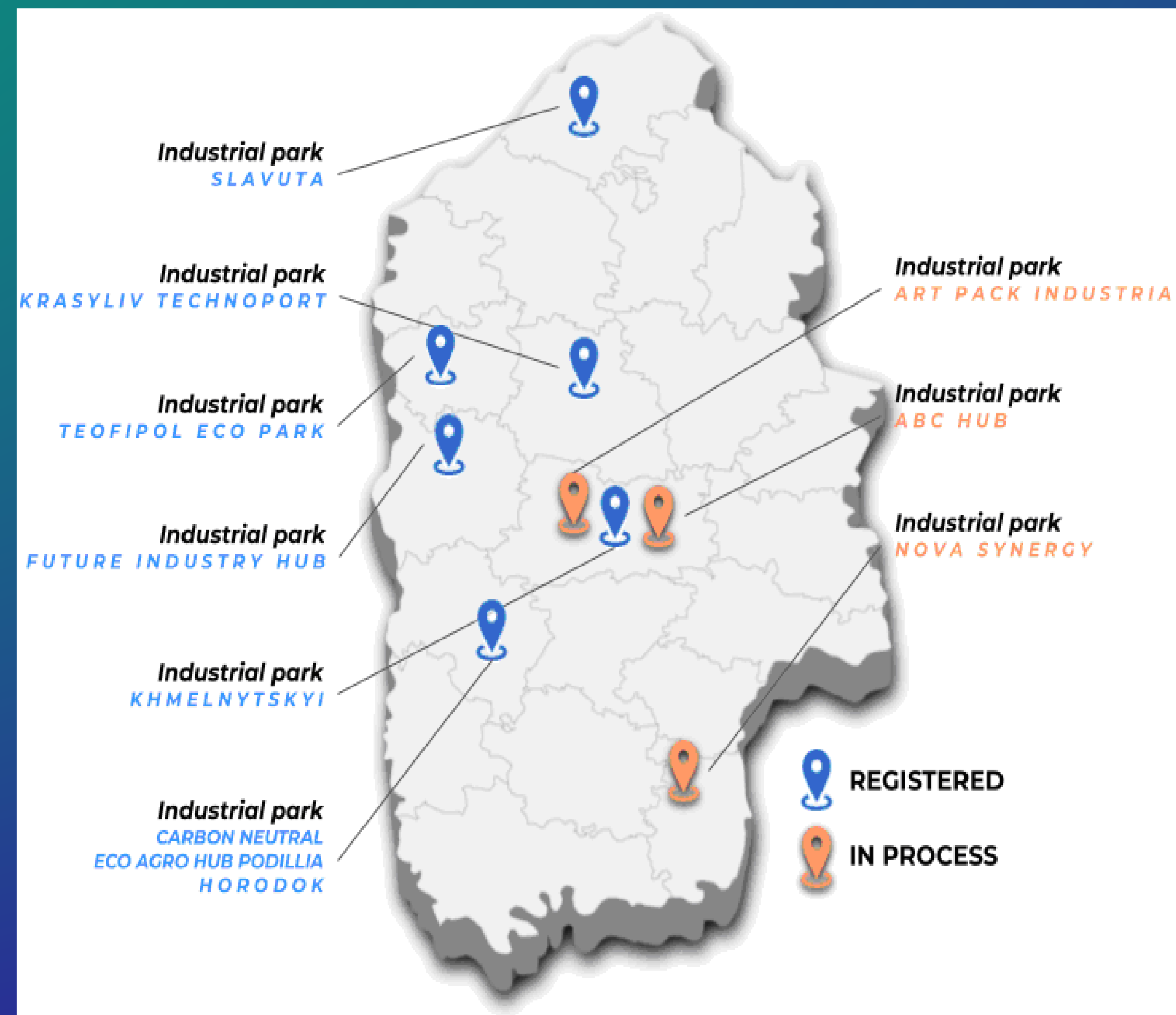


INVESTMENT POTENTIAL



9 INDUSTRIAL PARKS

IP «Slavuta»	50 ha
IP «Khmelnyskyi»	90.9 ha
IP «Krasyliv Technoport»	10.1 ha
IP «Carbon-neutral ECO AGRO HUB Podillia «Gorodok»	149.6 ha
IP «Teofipol Eco Park»	30.9 ha
IP «Future Industry Hub»	10 ha
IP «ABC Hub»	11.1 ha
IP «Art Pack Industrial»	10.2 ha
IP «Nova Synergy»	11 ha



INVESTMENT POTENTIAL



GREENFIELD

60



BROWNFIELD

64

PLOTS OF LAND

Foreign trade operations were conducted
with partners from 121 countries (2024)



EXPORT



975.9

mil. USD

Poland
Italy
Germany
Lithuania
The Netherlands
Spain

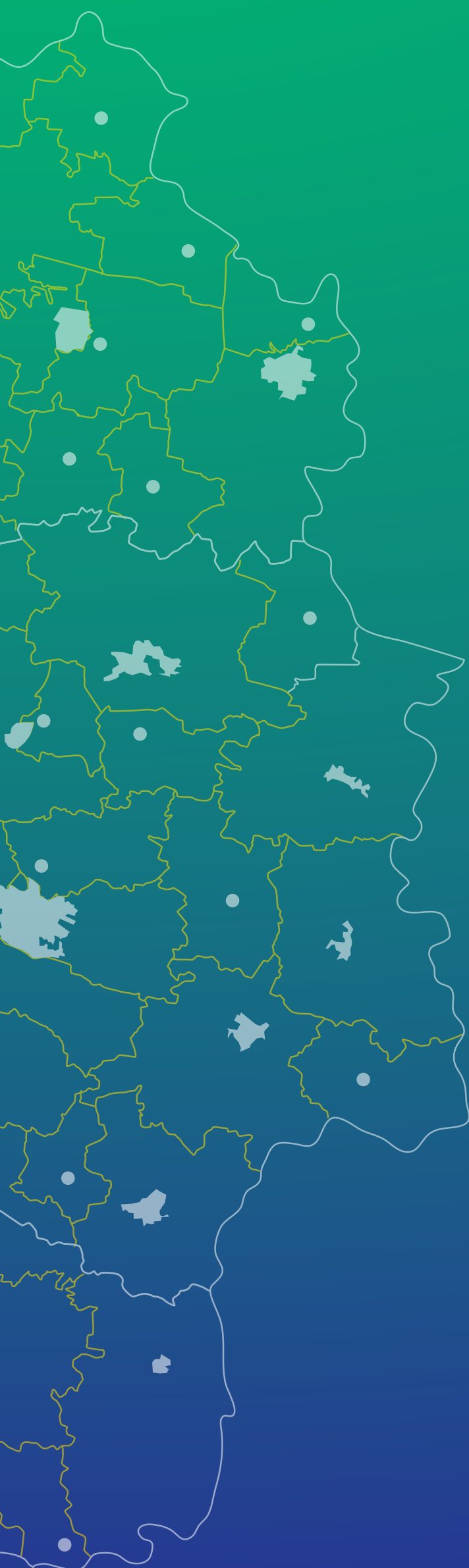
IMPORT



747.6

mil. USD

Poland
Germany
China
Türkiye
Lithuania
USA



EXPORT POTENTIAL



CEREAL CROPS



ELECTRICAL MACHINES



DAIRY PRODUCTS




POULTRY EGGS



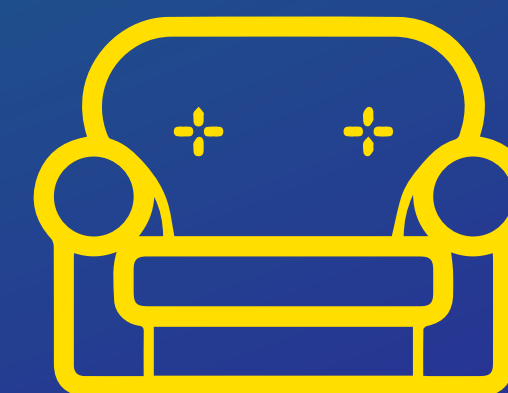
NATURAL HONEY



FINISHED FOOD PRODUCTS



CARPETS



FURNITURE



SEEDS AND FRUITS OF OILSEED PLANTS

AGRICULTURE

KHMELNYTSKYI REGION IS ONE OF THE LEADERS
IN THE AGRICULTURAL SECTOR



80%

OF LAND IN THE STRUCTURE
OF REGIONAL LAND FUND IS
ALLOCATED FOR
AGRICULTURAL PURPOSES

**SOWN
AREA**

1.2

**MIL.
HA**



83.5%

CROP PRODUCTION

*wheat, corn, soybeans,
sugar beet*



16.5%

ANIMAL HUSBANDRY

*cattle, pigs, sheep and
goats, poultry*



19

OF AGRICULTURAL ENTERPRISES ARE CERTIFIED FOR THE
PRODUCTION OF ORGANIC PRODUCTS (EGGS, CHICKEN MEAT,
CHEESES, CEREALS ETC.)

INDUSTRY

OVER **1000** OPERATING INDUSTRIAL ENTERPRISES



Primary types of industrial production:



FOOD INDUSTRY

(dairy products, honey, meat and sausages, eggs, flour and cereals, sunflower oil)



LIGHT INDUSTRY

(outer garments, baby clothes, knitwear, lingerie, wedding dresses, carpets, rubber shoes)



MECHANICAL ENGINEERING

(transformers, automotive filters, cables, heating boilers, agricultural machinery)



ELECTRICAL POWER ENGINEERING

(Khmelnyskyi nuclear power plant – it is planned to finish building 2 energy blocks with a help of foreign investors)



CONSTRUCTION MATERIALS INDUSTRY

(cement, stone and gypsum products, crushed stone, bricks)

PRODUCTION SPECIALIZATION



- **Production and supply of electricity, gas, steam – 46.3 %**
- **Production of food products and beverages – 20.3 %**
- **Production of rubber and plastic products, other non-metallic mineral goods – 9.9 %**
- **Metallurgical production and manufacturing of finished metal products – 5.1 %**
- **Mechanical engineering – 4.8 %**
- **Production of wood products and paper, polygraphic activities – 3.5 %**
- **Production of furniture, other products, repair and installation of machinery and equipment – 3.1 %**
- **Production of chemical substances and products – 2.9 %**
- **Textile and clothing production – 1.8 %**
- **Mining and quarrying activities – 1.2 %**
- **Water supply, sewerage, waste management – 1.0 %**
- **Other – 0.1 %**

ALTERNATIVE POWER ENGINEERING



91

**SOLAR POWER
PLANTS
(313.8 MW)**



33

**SMALL HYDROELECTRIC
POWER STATIONS
(9.8 MW)**



3

**BIOGAS PLANTS
(26.9 MW)**



262

**ALTERNATIVE FUEL BOILER
HOUSES**

State-of-the-art **45 MW** biothermal power plant with a combined production of thermal and electric energy became operational in the city of Kamianets-Podilskyi in **2019**. **First** in Ukraine, **third** in Europe and **fifth in the world**.

MINERAL DEPOSITS



SAPONITE
GLAUCONITE
GRANITE
KAOLINE
LIMESTONE
PEAT
MARBLE ONYX

KHMELNYTSKYI REGION IS THE ONLY REGION OF THE STATE WITH SEVERAL EXPLORED DEPOSITS OF SAPONITE CLAY

deposits amount to more than 300 mil. tons

KHMELNYTSKYI REGION IS ONE OF THE RICHEST REGIONS IN UKRAINE IN TERMS OF VARIOUS KINDS OF MINERAL WATER RESERVES

12 DEPOSITS

with a debit of 3816.0 m³/day (50 % are being currently used)

CULTURE AND TOURISM



3rd place

IN UKRAINE FOR THE NUMBER OF
MONUMENTS OF NATIONAL
SIGNIFICANCE

2896

MONUMENTS
OF CULTURAL
HERITAGE

142

MONUMENTS
OF CULTURAL
HERITAGE OF
NATIONAL
IMPORTANCE

34

NATURAL
MONUMENTS
OF LOCAL
IMPORTANCE

54

NATURE
RESERVES

2

NATIONAL
NATURE
PARKS

EUROPE'S LARGEST NATIONAL NATURAL PARK «**PODILSKI TOVTRY**»



CULTURE AND TOURISM




Participants of international festivals in Poland, Germany, Lithuania, Bulgaria, Moldova and other countries.

**Khmelnyskyi Academic
Symphony Orchestra - UNITED24
Ambassador in Europe**

**Khmelnyskyi Regional
Academic Puppet Theater**

**Khmelnyskyi Regional Academic
Music and Drama Theater named
after M. Starytskyi**

**Academic song and dance
ensemble «Cossacks of Podillia»**



INVESTOR SUPPORT OFFICE



Investor support office of the Khmelnytskyi Regional State Administration was established in March 2021.

Purpose and Goals:

- **Creation of favorable conditions for investment activities of foreign and domestic investors**
- **Analysis of problems that hinder investments in the region's economy, taking action for their prompt solutions**
- **Promotion of investors' rights protection**



EFFECTIVE MANAGEMENT



**CONSTRUCTIVE INTERACTION WITH
DEVELOPMENT INSTITUTIONS**



**SUPPORT OF ACTIVE
BUSINESS ENVIRONMENT**



**PROVISION OF MAXIMUM
INVESTOR ASSISTANCE BY
REGIONAL AUTHORITIES**



**WILLINGNESS TO IMPLEMENT PUBLIC-
PRIVATE PARTNERSHIP PROJECTS**



Khmelnytskyi Regional State (Military) Administration

Ukraine, Khmelnytskyi city, maidan Nezaleznosti, 2

+38 (0382) 76-50-24

regadm@adm-km.gov.ua

www.adm-km.gov.ua